











LEGEND

-  BOREHOLE
- (1586.5) GROUNDWATER ELEVATION (MASL)
-  OUTLINE OF MODEL DOMAIN
-  HYDROLOGY
-  TOPOGRAPHIC CONTOUR (MASL)
-  PROPOSED OPEN PIT OUTLINE
-  PROPOSED TAILINGS STORAGE FACILITY OUTLINE
-  PROPOSED NEW FISH LAKE OUTLINE
-  WATER TABLE CONTOUR (MASL)
-  INFERRED GROUNDWATER FLOW DIRECTION
-  APPROXIMATE LOCATION OF GROUNDWATER DIVIDE

NOTES:
 1. TOPOGRAPHIC CONTOURS FROM KNIGHT-PIESOLD (2007).
 2. EASTING AND NORTHING IN MINE COORDINATE SYSTEM.

N:\BGC\Projects\0499 Knight_Piesold\01_Prosperty Gold-Copper\50\Reporting\Model Results\Report\Figures\Piezometric_Surface.srf

AS A MUTUAL PROTECTION TO OUR CLIENT, THE PUBLIC AND OURSELVES, ALL REPORTS AND DRAWINGS ARE SUBMITTED FOR THE CONFIDENTIAL INFORMATION OF OUR CLIENT FOR A SPECIFIC PROJECT AND AUTHORIZATION FOR USE AND/OR PUBLICATION OF DATA, STATEMENTS CONCLUSIONS OR ABSTRACTS FROM OR REGARDING OUR REPORTS AND DRAWINGS IS RESERVED PENDING OUR WRITTEN APPROVAL.

REV.	DATE:	REVISION NOTES:	DRAWN:	CHECK:	APPR:

SCALE:	AS SHOWN
DATE:	JUNE 2008
DRAWN:	CT
DESIGNED:	CT
CHECKED:	TC/SAH
APPROVED:	TC/SAH

PROFESSIONAL SEAL:

BGC ENGINEERING INC.
 AN APPLIED EARTH SCIENCES COMPANY
 Vancouver, BC Phone: (604) 684 5900

CLIENT: **Taseko Mines Limited**

PROJECT:	PROSPERITY GOLD-COPPER PROJECT		
TITLE:	INFERRED PIEZOMETRIC SURFACE		
PROJECT No:	0499-001-50	FIG:	4-38
REV:			0