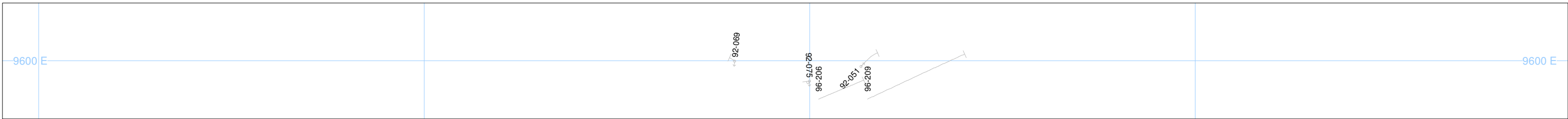




Taseko Prosperity Gold-Copper Project

Appendix 3-7-C



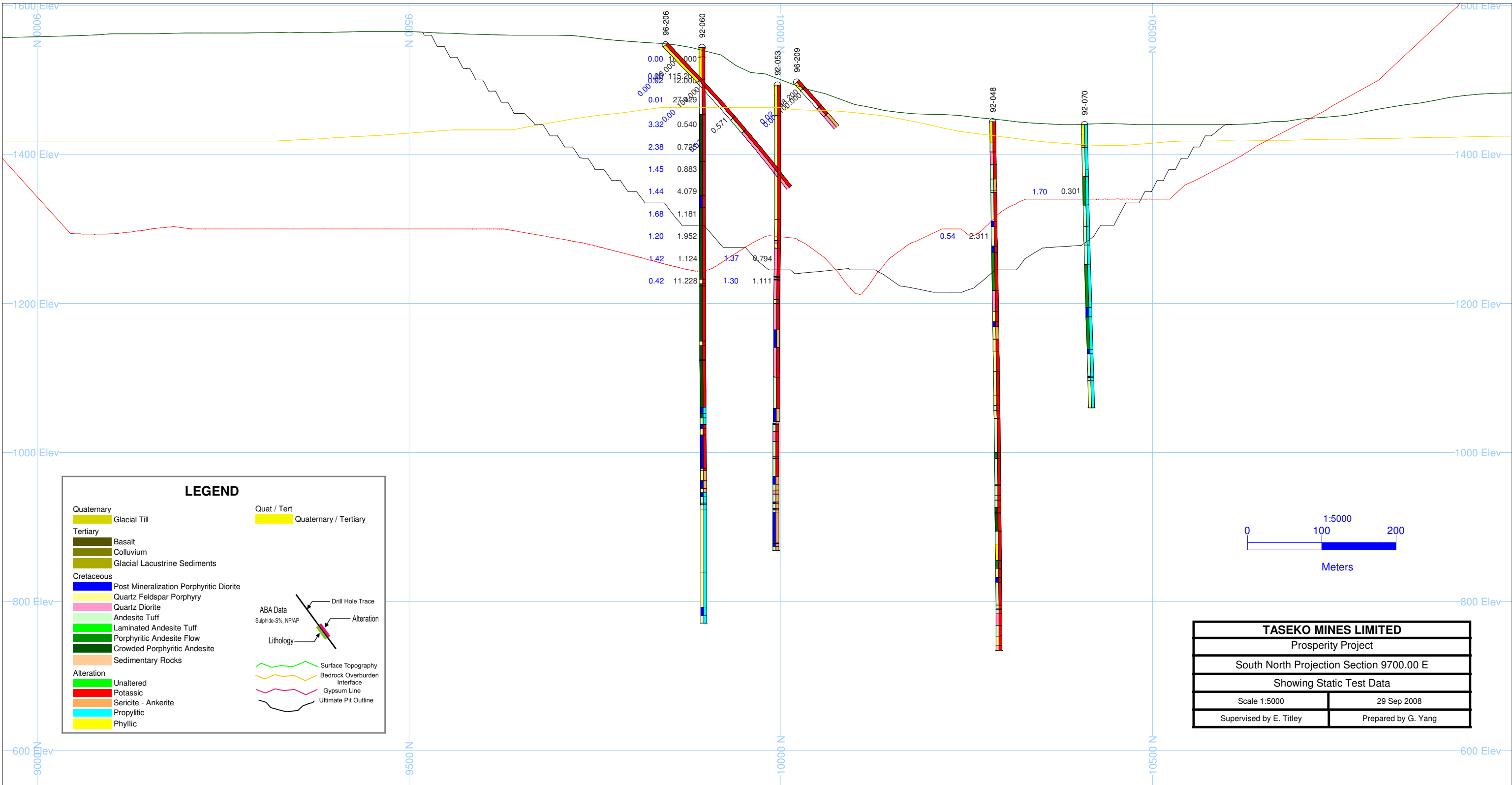
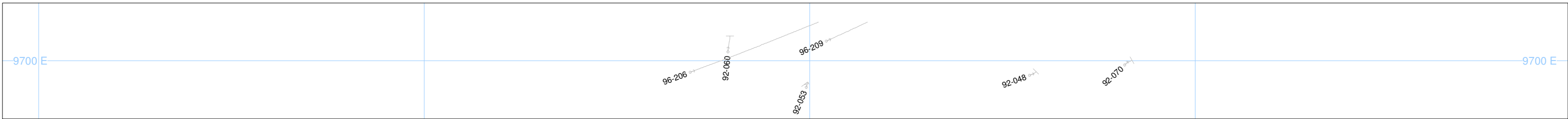
LEGEND

Quaternary	Glacial Till	Quat / Tert	Quaternary / Tertiary
Tertiary	Basalt		
	Colluvium		
	Glacial Lacustrine Sediments		
Cretaceous	Post Mineralization Porphyritic Diorite		
	Quartz Feldspar Porphyry		
	Quartz Diorite		
	Andesite Tuff		
	Laminated Andesite Tuff		
	Porphyritic Andesite Flow		
	Crowded Porphyritic Andesite		
	Sedimentary Rocks		
Alteration	Unaltered		
	Potassic		
	Sericite - Ankerite		
	Propylitic		
	Phyllic		

ABA Data
Sulphide-S%, NPI/AP

Lithology
Drill Hole Trace
Alteration
Surface Topography
Bedrock Overburden Interface
Gypsum Line
Ultimate Pit Outline

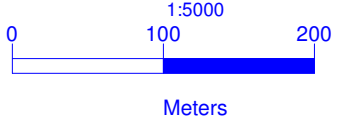
TASEKO MINES LIMITED	
Prosperity Project	
South North Projection Section 9600.00 E	
Showing Static Test Data	
Scale 1:5000	29 Sep 2008
Supervised by E. Titley	Prepared by G. Yang



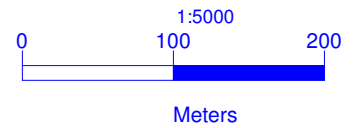
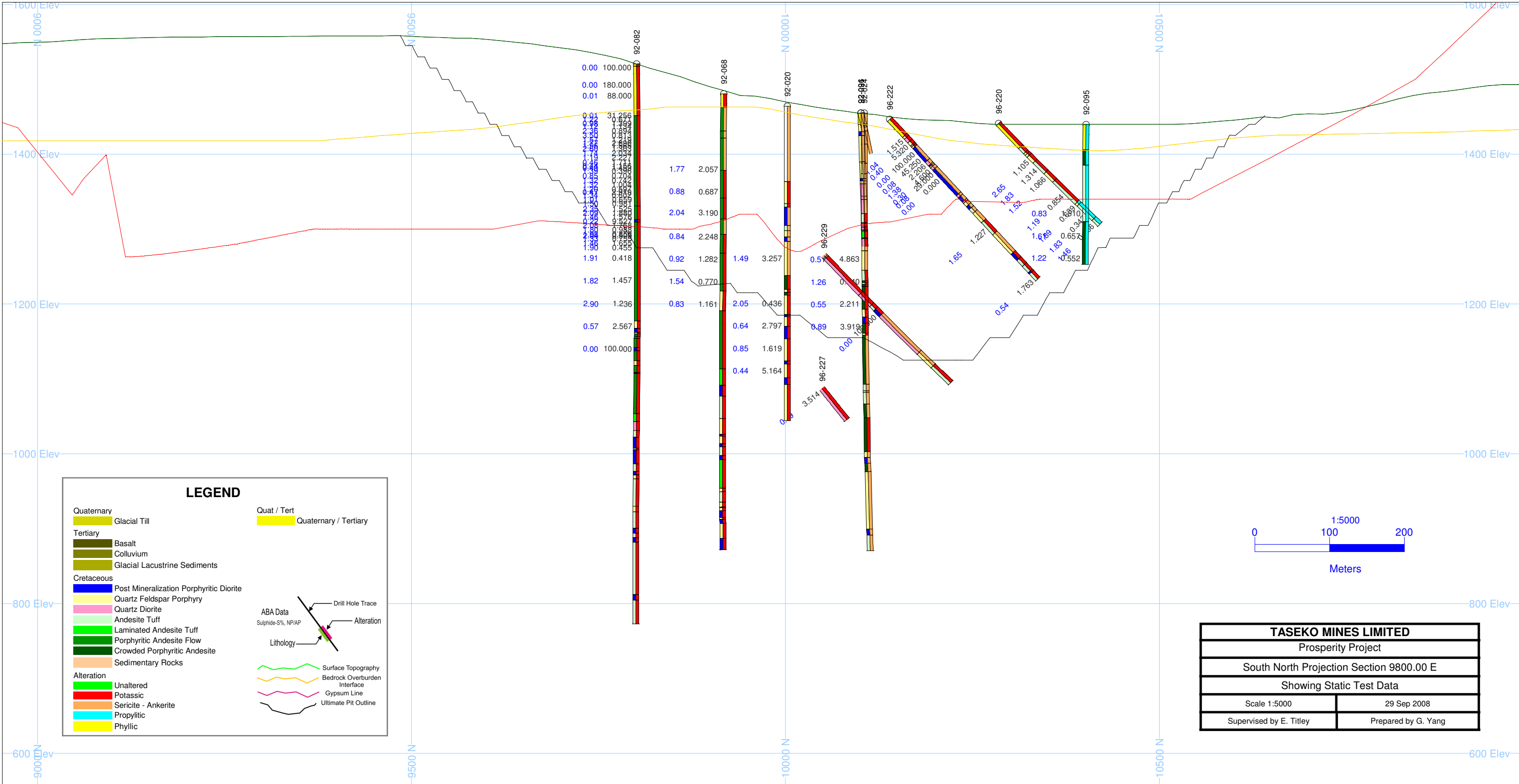
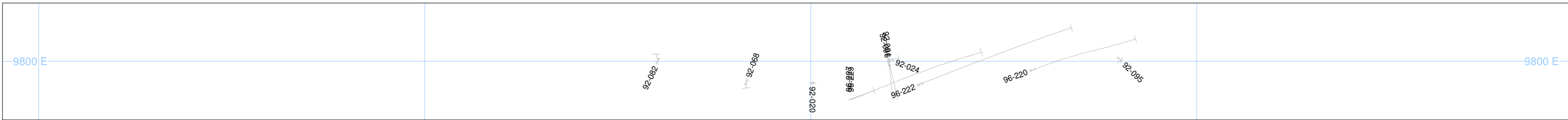
LEGEND

Quaternary	Glacial Till	Quat / Tert	Quaternary / Tertiary
Tertiary	Basalt		
	Colluvium		
	Glacial Lacustrine Sediments		
Cretaceous	Post Mineralization Porphyritic Diorite		
	Quartz Feldspar Porphyry		
	Quartz Diorite		
	Andesite Tuff		
	Laminated Andesite Tuff		
	Porphyritic Andesite Flow		
	Crowded Porphyritic Andesite		
	Sedimentary Rocks		
Alteration	Unaltered		
	Potassic		
	Sericite - Ankerite		
	Propylitic		
	Phyllic		

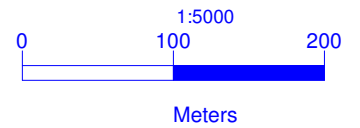
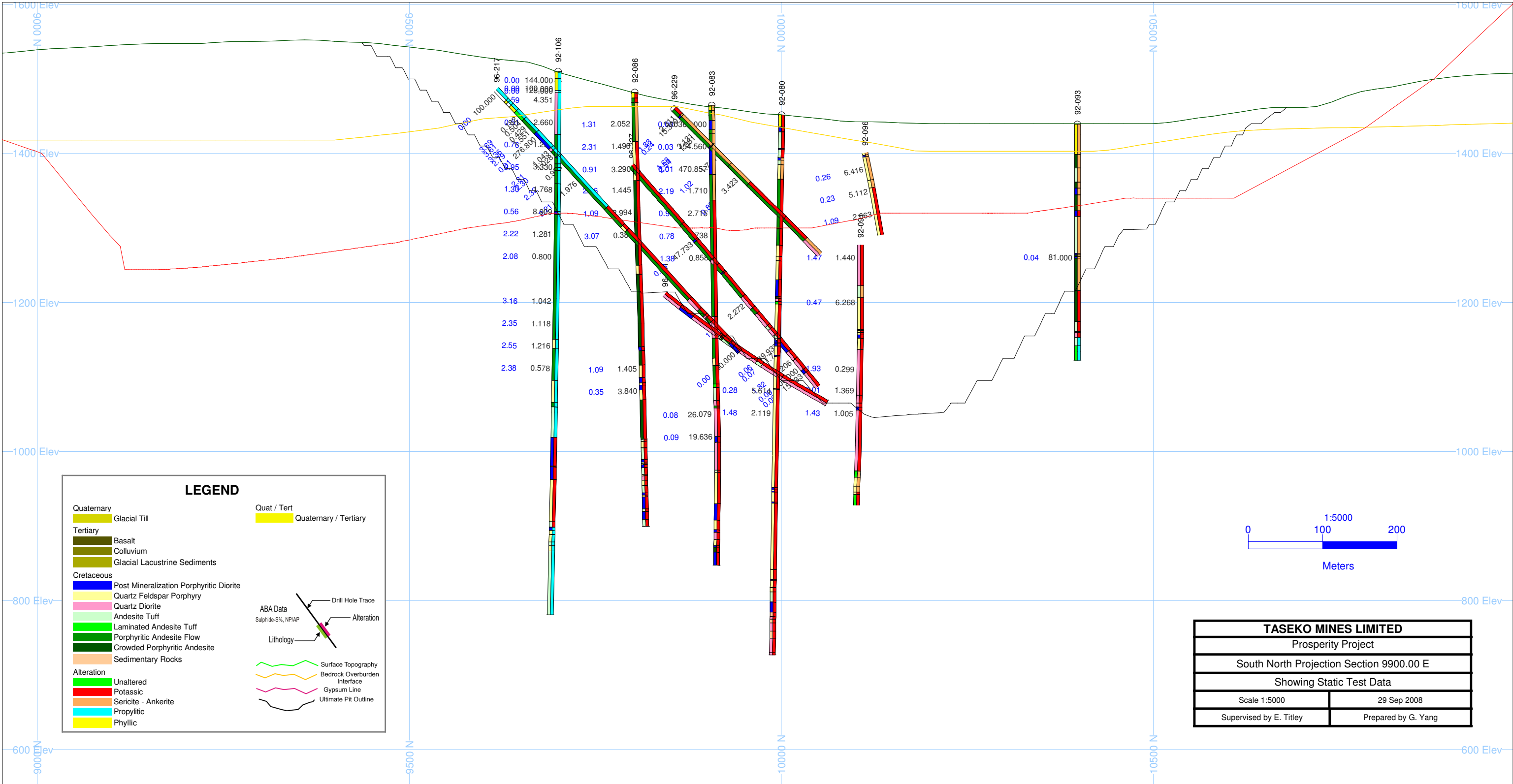
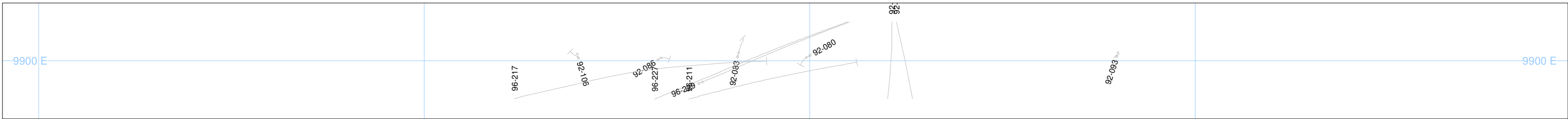
ABA Data	Drill Hole Trace	Alteration
Sulphide-S%, NP/AP		
	Lithology	
	Surface Topography	
	Bedrock Overburden Interface	
	Gypsum Line	
	Ultimate Pit Outline	



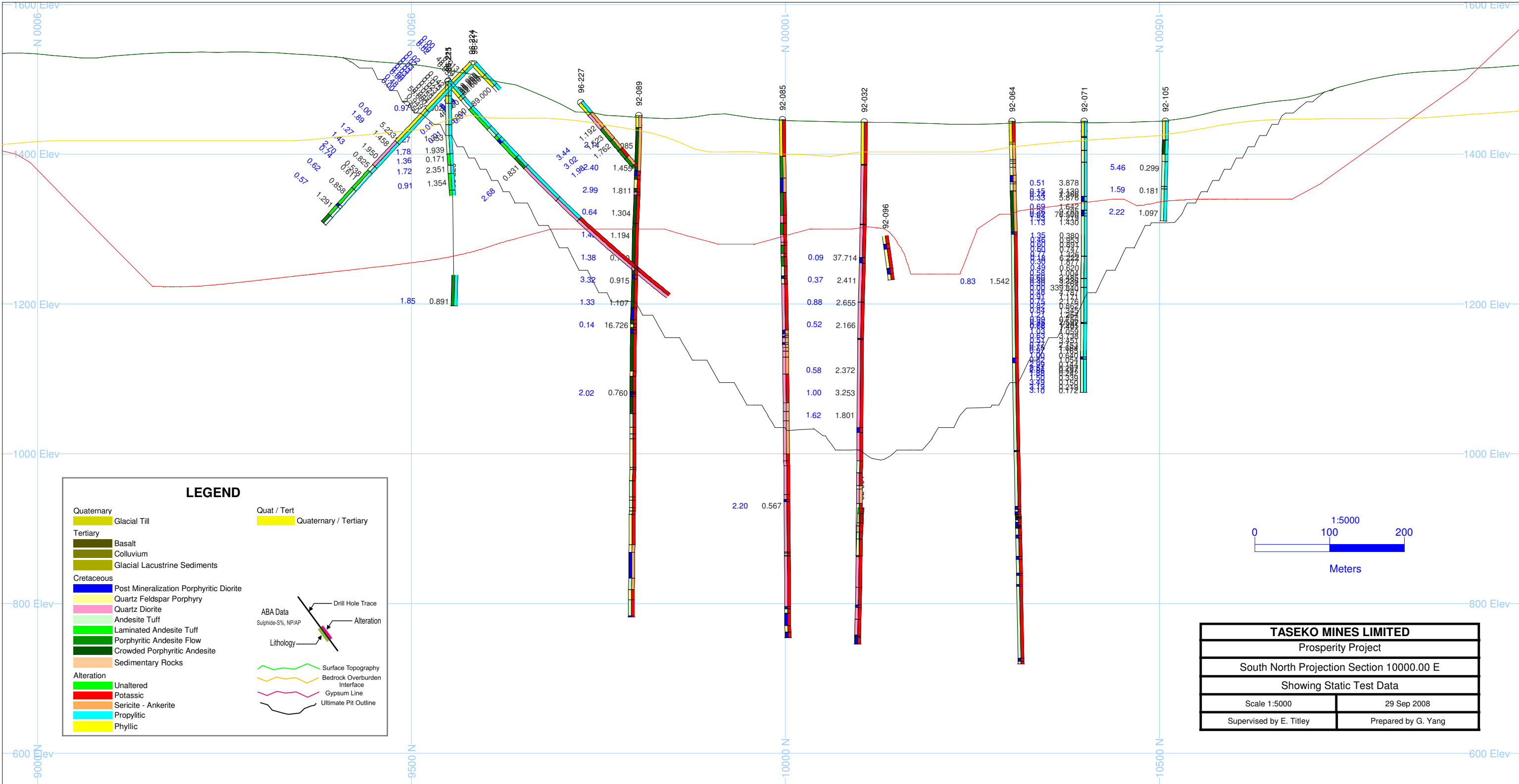

TASEKO MINES LIMITED	
Prosperity Project	
South North Projection Section 9700.00 E	
Showing Static Test Data	
Scale 1:5000	29 Sep 2008
Supervised by E. Titley	Prepared by G. Yang



TASEKO MINES LIMITED	
Prosperity Project	
South North Projection Section 9800.00 E	
Showing Static Test Data	
Scale 1:5000	29 Sep 2008
Supervised by E. Titley	Prepared by G. Yang



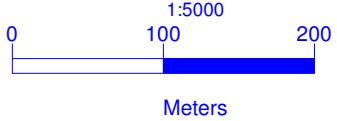
TASEKO MINES LIMITED	
Prosperity Project	
South North Projection Section 9900.00 E	
Showing Static Test Data	
Scale 1:5000	29 Sep 2008
Supervised by E. Titley	Prepared by G. Yang



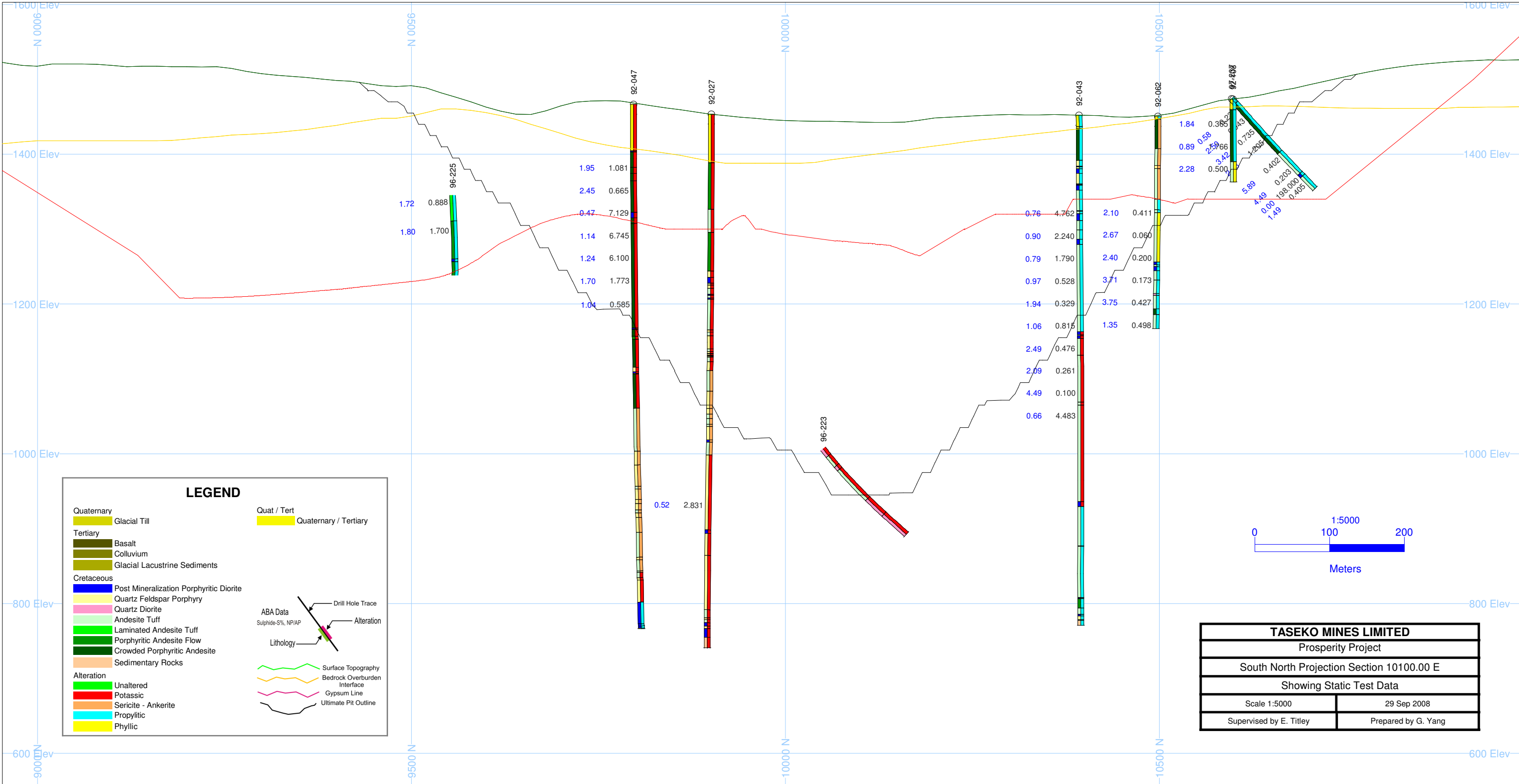
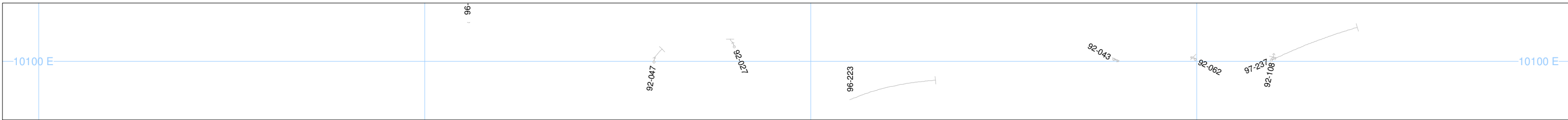
LEGEND

Quaternary	Glacial Till	Quat / Tert	Quaternary / Tertiary
Tertiary	Basalt		
	Colluvium		
	Glacial Lacustrine Sediments		
Cretaceous	Post Mineralization Porphyritic Diorite		
	Quartz Feldspar Porphyry		
	Quartz Diorite		
	Andesite Tuff		
	Laminated Andesite Tuff		
	Porphyritic Andesite Flow		
	Crowded Porphyritic Andesite		
	Sedimentary Rocks		
Alteration	Unaltered		
	Potassic		
	Sericite - Ankerite		
	Propylitic		
	Phyllic		

ABA Data	Drill Hole Trace	Alteration
Sulphide-S%, NP/AP		
	Lithology	
	Surface Topography	
	Bedrock Overburden Interface	
	Gypsum Line	
	Ultimate Pit Outline	



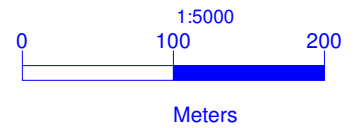
TASEKO MINES LIMITED	
Prosperity Project	
South North Projection Section 10000.00 E	
Showing Static Test Data	
Scale 1:5000	29 Sep 2008
Supervised by E. Titley	Prepared by G. Yang



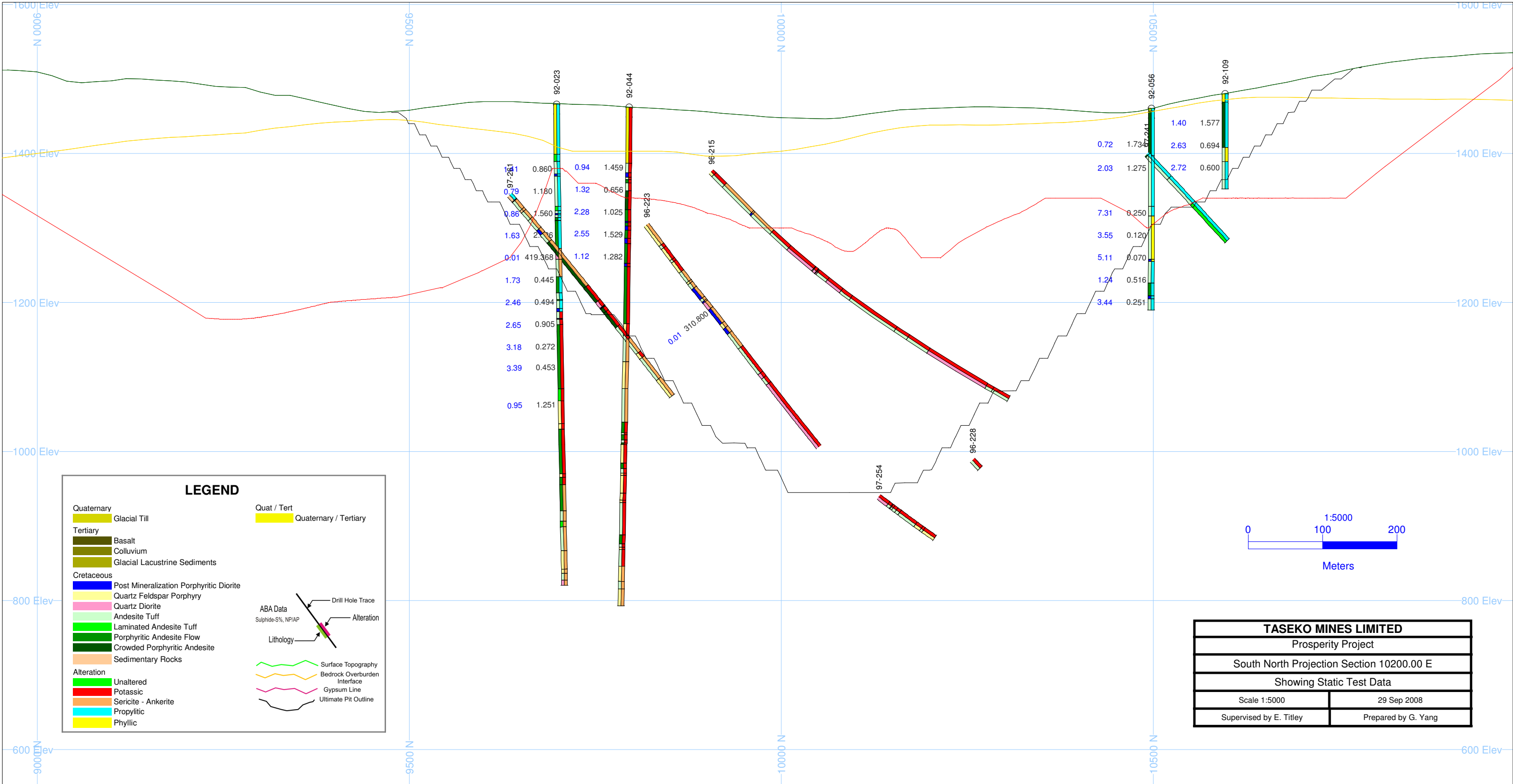
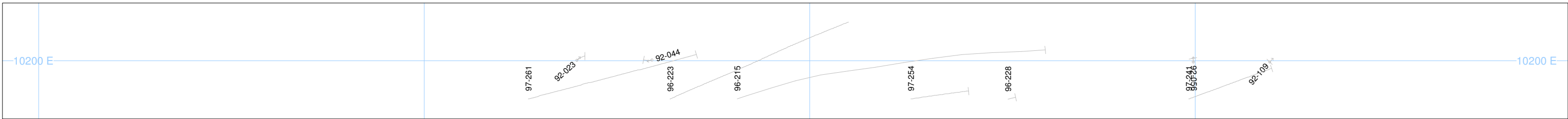
LEGEND

Quaternary	Glacial Till	Quat / Tert	Quaternary / Tertiary
Tertiary	Basalt		
	Colluvium		
	Glacial Lacustrine Sediments		
Cretaceous	Post Mineralization Porphyritic Diorite		
	Quartz Feldspar Porphyry		
	Quartz Diorite		
	Andesite Tuff		
	Laminated Andesite Tuff		
	Porphyritic Andesite Flow		
	Crowded Porphyritic Andesite		
	Sedimentary Rocks		
Alteration	Unaltered		
	Potassic		
	Sericite - Ankerite		
	Propylitic		
	Phyllic		

Drill Hole Trace
 ABA Data Sulphide-S%, NP/AP
 Alteration
 Lithology
 Surface Topography
 Bedrock Overburden Interface
 Gypsum Line
 Ultimate Pit Outline

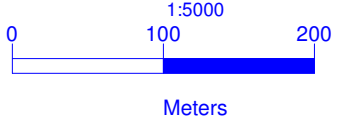


TASEKO MINES LIMITED	
Prosperity Project	
South North Projection Section 10100.00 E	
Showing Static Test Data	
Scale 1:5000	29 Sep 2008
Supervised by E. Titley	Prepared by G. Yang

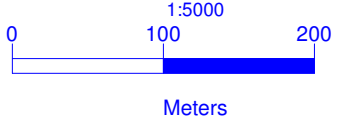
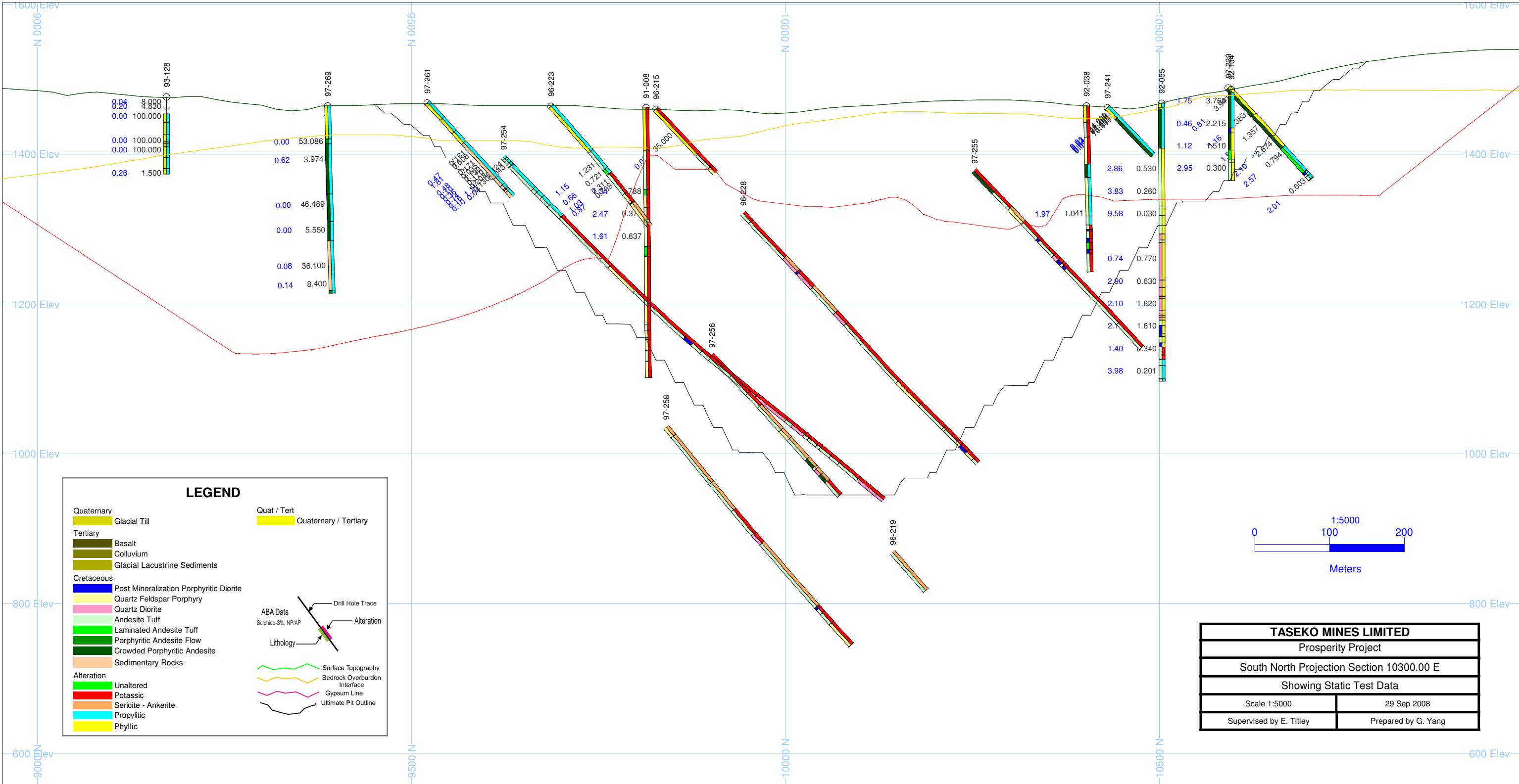
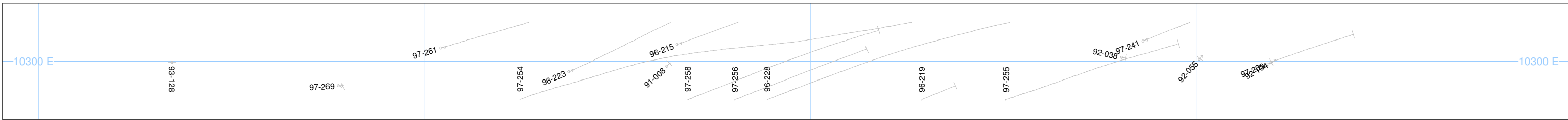


LEGEND

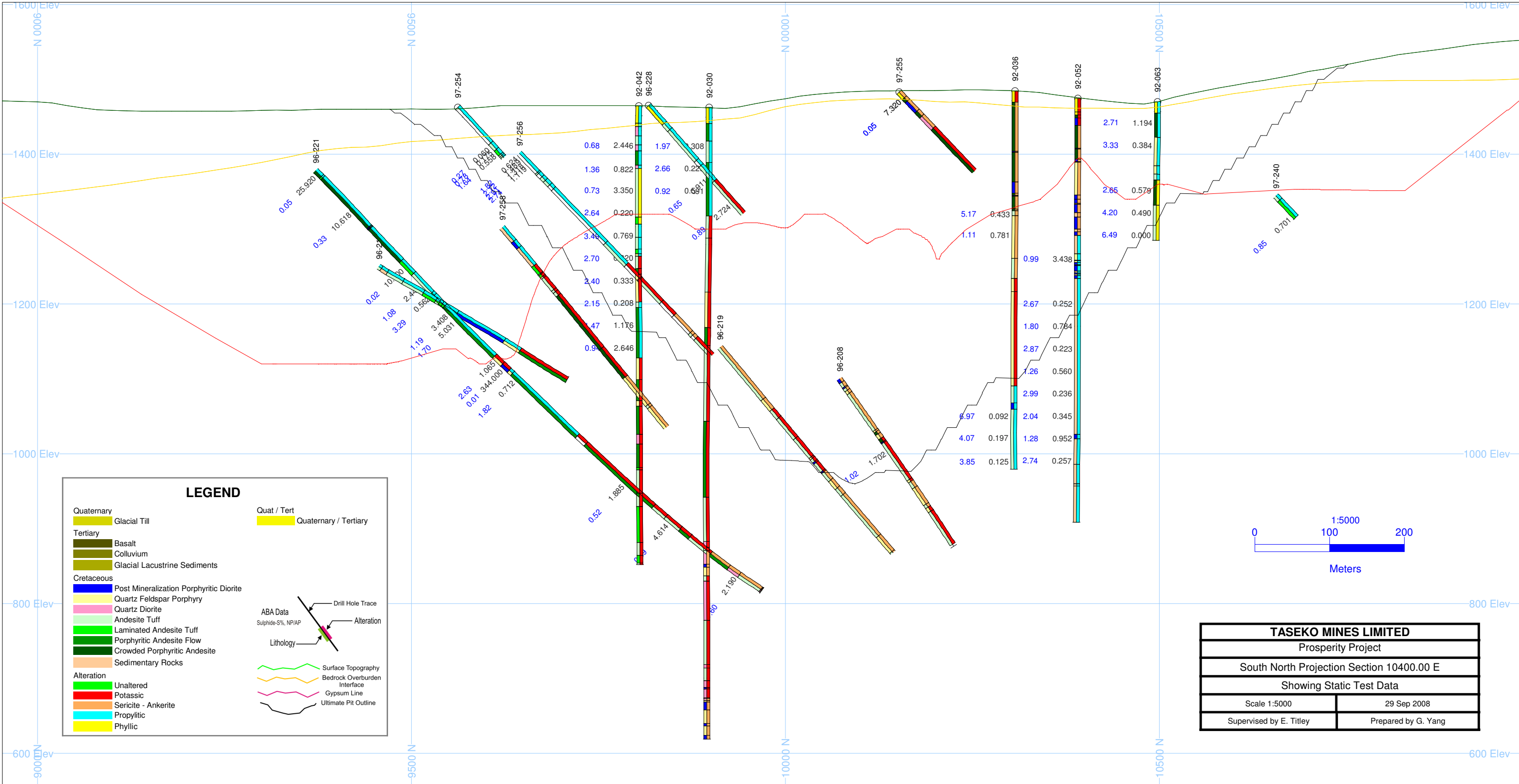
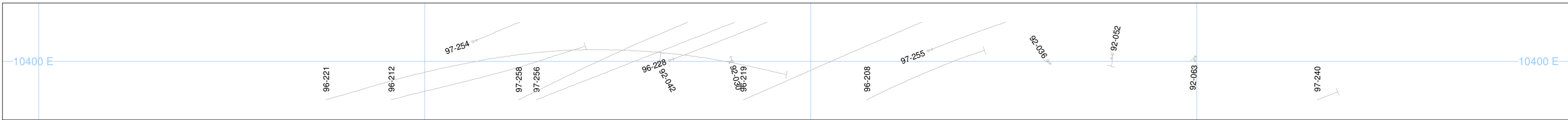
- Quaternary**
 - Glacial Till
- Tertiary**
 - Basalt
 - Colluvium
 - Glacial Lacustrine Sediments
- Cretaceous**
 - Post Mineralization Porphyritic Diorite
 - Quartz Feldspar Porphyry
 - Quartz Diorite
 - Andesite Tuff
 - Laminated Andesite Tuff
 - Porphyritic Andesite Flow
 - Crowded Porphyritic Andesite
 - Sedimentary Rocks
- Alteration**
 - Unaltered
 - Potassic
 - Sericite - Ankerite
 - Propylitic
 - Phyllic
- Quat / Tert**
 - Quaternary / Tertiary
- ABA Data**
 - Sulphide-S%, NP/AP
- Lithology**
 - Drill Hole Trace
 - Alteration
- Other**
 - Surface Topography
 - Bedrock Overburden Interface
 - Gypsum Line
 - Ultimate Pit Outline



TASEKO MINES LIMITED	
Prosperity Project	
South North Projection Section 10200.00 E	
Showing Static Test Data	
Scale 1:5000	29 Sep 2008
Supervised by E. Titley	Prepared by G. Yang



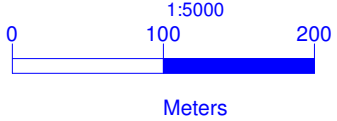
TASEKO MINES LIMITED	
Prosperity Project	
South North Projection Section 10300.00 E	
Showing Static Test Data	
Scale 1:5000	29 Sep 2008
Supervised by E. Titley	Prepared by G. Yang



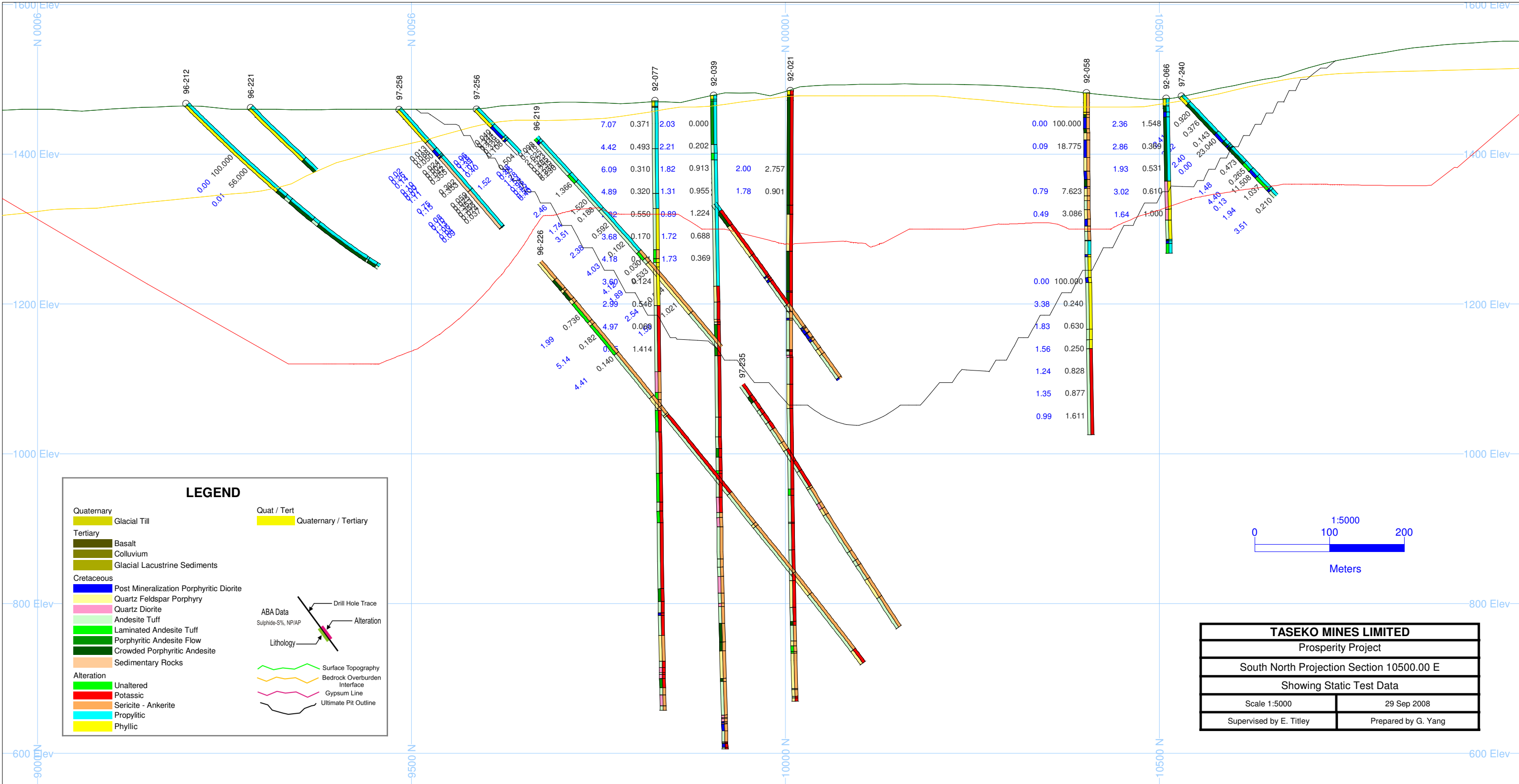
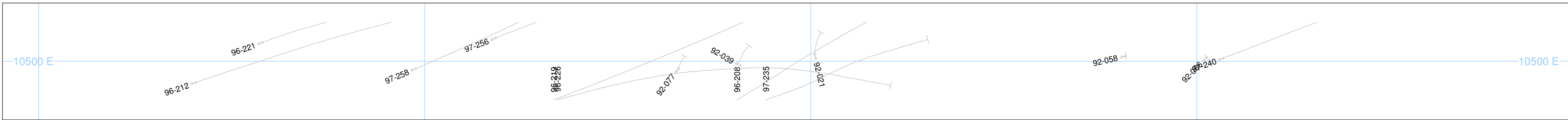
LEGEND

Quaternary	Glacial Till	Quat / Tert	Quaternary / Tertiary
Tertiary	Basalt		
	Colluvium		
	Glacial Lacustrine Sediments		
Cretaceous	Post Mineralization Porphyritic Diorite		
	Quartz Feldspar Porphyry		
	Quartz Diorite		
	Andesite Tuff		
	Laminated Andesite Tuff		
	Porphyritic Andesite Flow		
	Crowded Porphyritic Andesite		
	Sedimentary Rocks		
Alteration	Unaltered		
	Potassic		
	Sericite - Ankerite		
	Propylitic		
	Phyllic		

Drill Hole Trace	Alteration
ABA Data	Sulphide-S%, NP/AP
Lithology	
Surface Topography	
Bedrock Overburden Interface	
Gypsum Line	
Ultimate Pit Outline	



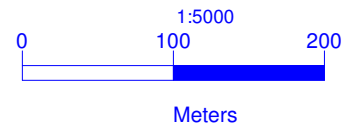
TASEKO MINES LIMITED	
Prosperity Project	
South North Projection Section 10400.00 E	
Showing Static Test Data	
Scale 1:5000	29 Sep 2008
Supervised by E. Titley	Prepared by G. Yang



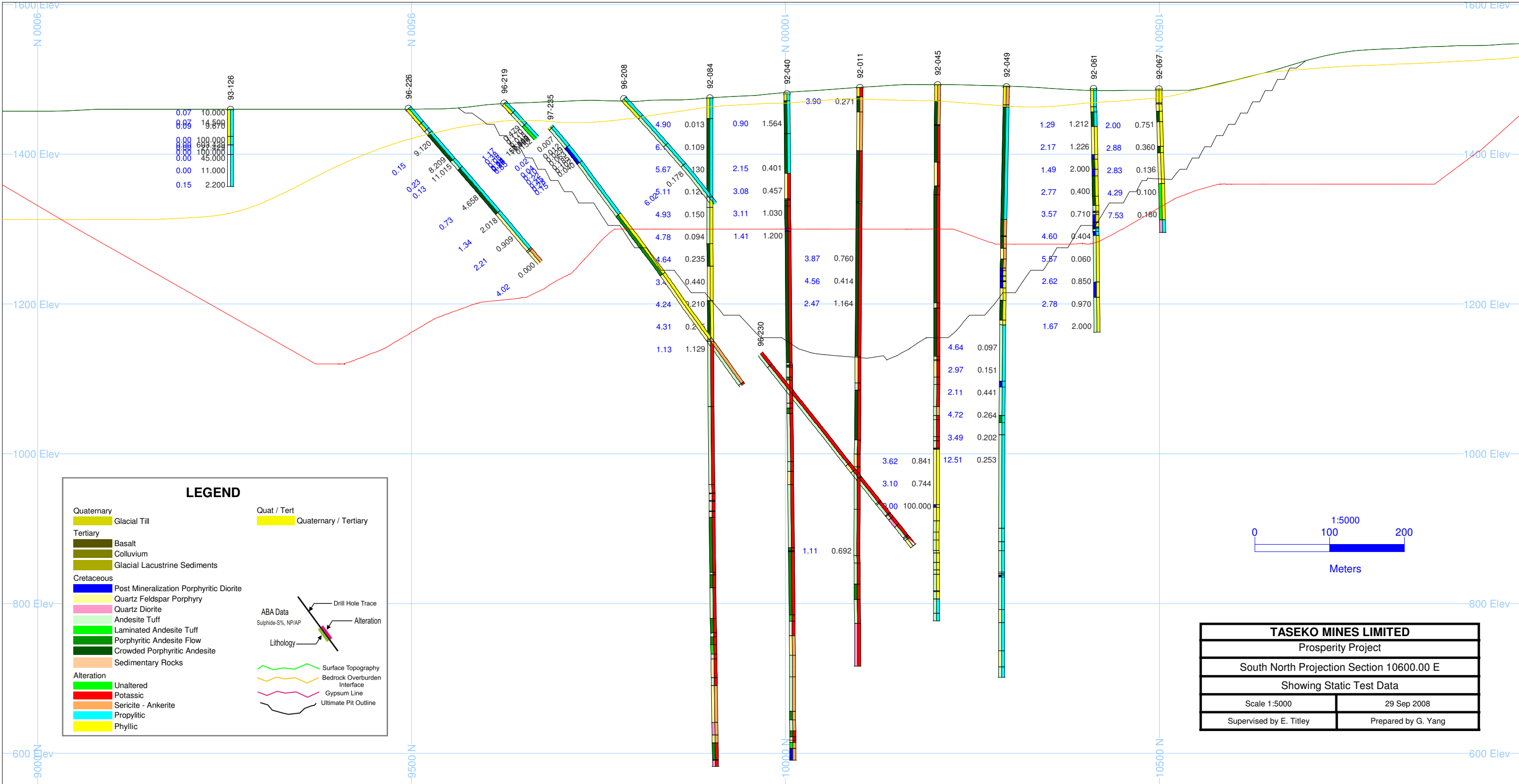
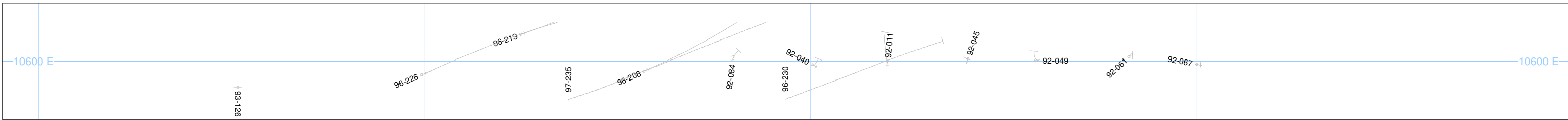
LEGEND

Quaternary	Glacial Till	Quat / Tert	Quaternary / Tertiary
Tertiary	Basalt		
	Colluvium		
	Glacial Lacustrine Sediments		
Cretaceous	Post Mineralization Porphyritic Diorite		
	Quartz Feldspar Porphyry		
	Quartz Diorite		
	Andesite Tuff		
	Laminated Andesite Tuff		
	Porphyritic Andesite Flow		
	Crowded Porphyritic Andesite		
	Sedimentary Rocks		
Alteration	Unaltered		
	Potassic		
	Sericite - Ankerite		
	Propylitic		
	Phyllic		

Drill Hole Trace	Alteration
ABA Data	Lithology
Sulphide-S%, NP/AP	Surface Topography
	Bedrock Overburden Interface
	Gypsum Line
	Ultimate Pit Outline

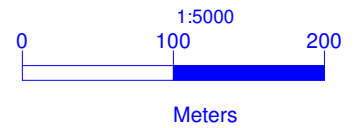


TASEKO MINES LIMITED	
Prosperity Project	
South North Projection Section 10500.00 E	
Showing Static Test Data	
Scale 1:5000	29 Sep 2008
Supervised by E. Titley	Prepared by G. Yang



LEGEND

- | | | | |
|-------------------|---|--------------------|-----------------------|
| Quaternary | Glacial Till | Quat / Tert | Quaternary / Tertiary |
| Tertiary | Basalt | | |
| | Colluvium | | |
| | Glacial Lacustrine Sediments | | |
| Cretaceous | Post Mineralization Porphyritic Diorite | | |
| | Quartz Feldspar Porphyry | | |
| | Quartz Diorite | | |
| | Andesite Tuff | | |
| | Laminated Andesite Tuff | | |
| | Porphyritic Andesite Flow | | |
| | Crowded Porphyritic Andesite | | |
| | Sedimentary Rocks | | |
| Alteration | Unaltered | | |
| | Potassic | | |
| | Sericite - Ankerite | | |
| | Propylitic | | |
| | Phyllic | | |
-
- | | | |
|--------------------|------------------------------|------------|
| ABA Data | Drill Hole Trace | Alteration |
| Sulphide-S%, NP/AP | | |
| Lithology | Surface Topography | |
| | Bedrock Overburden Interface | |
| | Gypsum Line | |
| | Ultimate Pit Outline | |



TASEKO MINES LIMITED	
Prosperity Project	
South North Projection Section 10600.00 E	
Showing Static Test Data	
Scale 1:5000	29 Sep 2008
Supervised by E. Titley	Prepared by G. Yang

